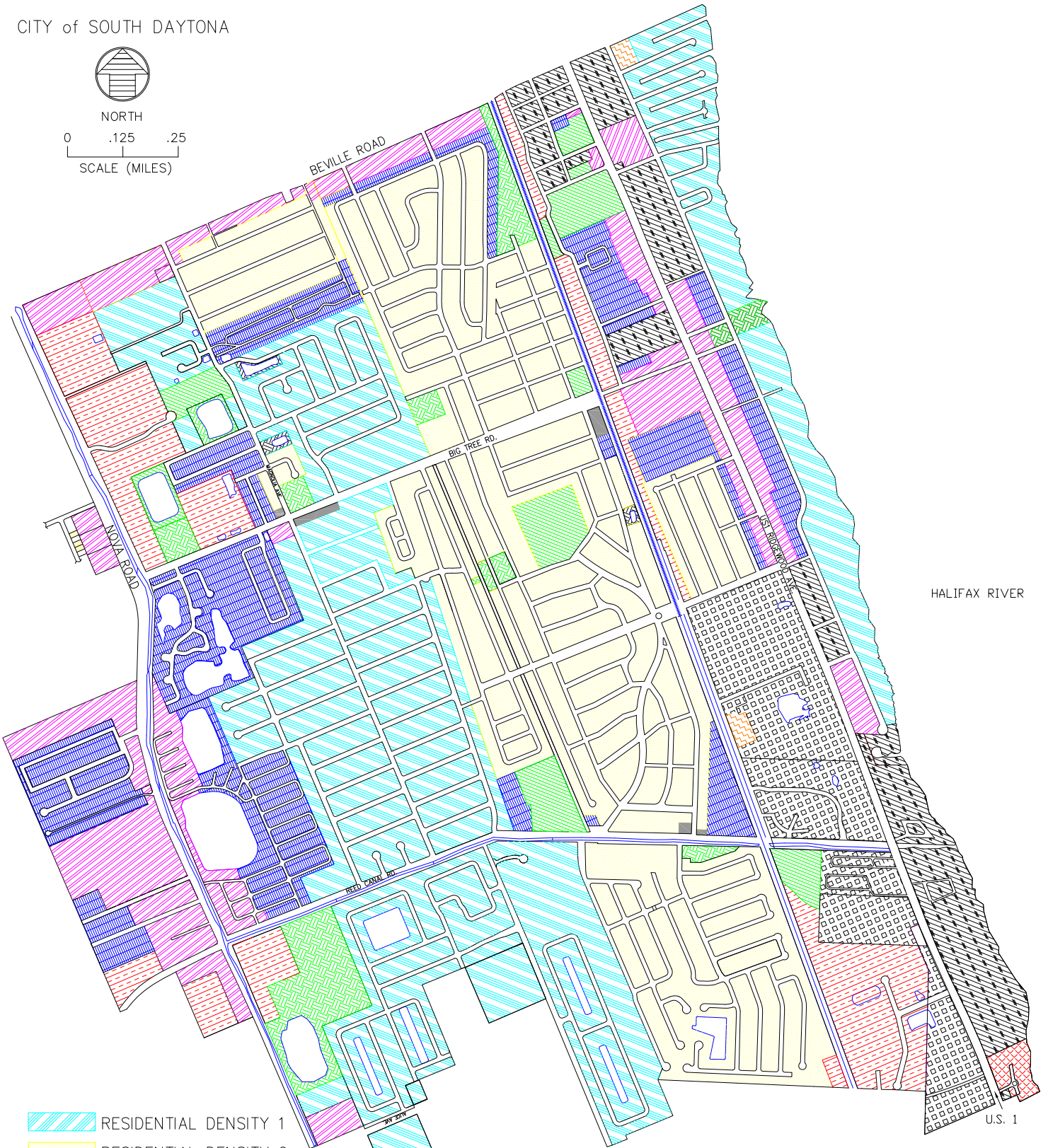
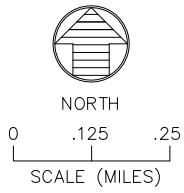









FUTURE LAND USE MAP (2010-2025)

CITY of SOUTH DAYTONA



-  RESIDENTIAL DENSITY 1
-  RESIDENTIAL DENSITY 2
-  RESIDENTIAL DENSITY 3
-  RESIDENTIAL MEDIUM DENSITY RANGE 4
-  RESIDENTIAL HIGH DENSITY 4
-  COMMERCIAL
-  NEIGHBORHOOD COMMERCIAL

-  LIGHT INDUSTRIAL
-  PUBLIC
-  PARKS
-  MIXED USE 1
-  MIXED USE 2
-  UTILITIES

NOTE: PUBLIC SCHOOLS ARE A SPECIFICALLY PERMITTED USE IN ANY RESIDENTIAL LAND USE CATEGORY.